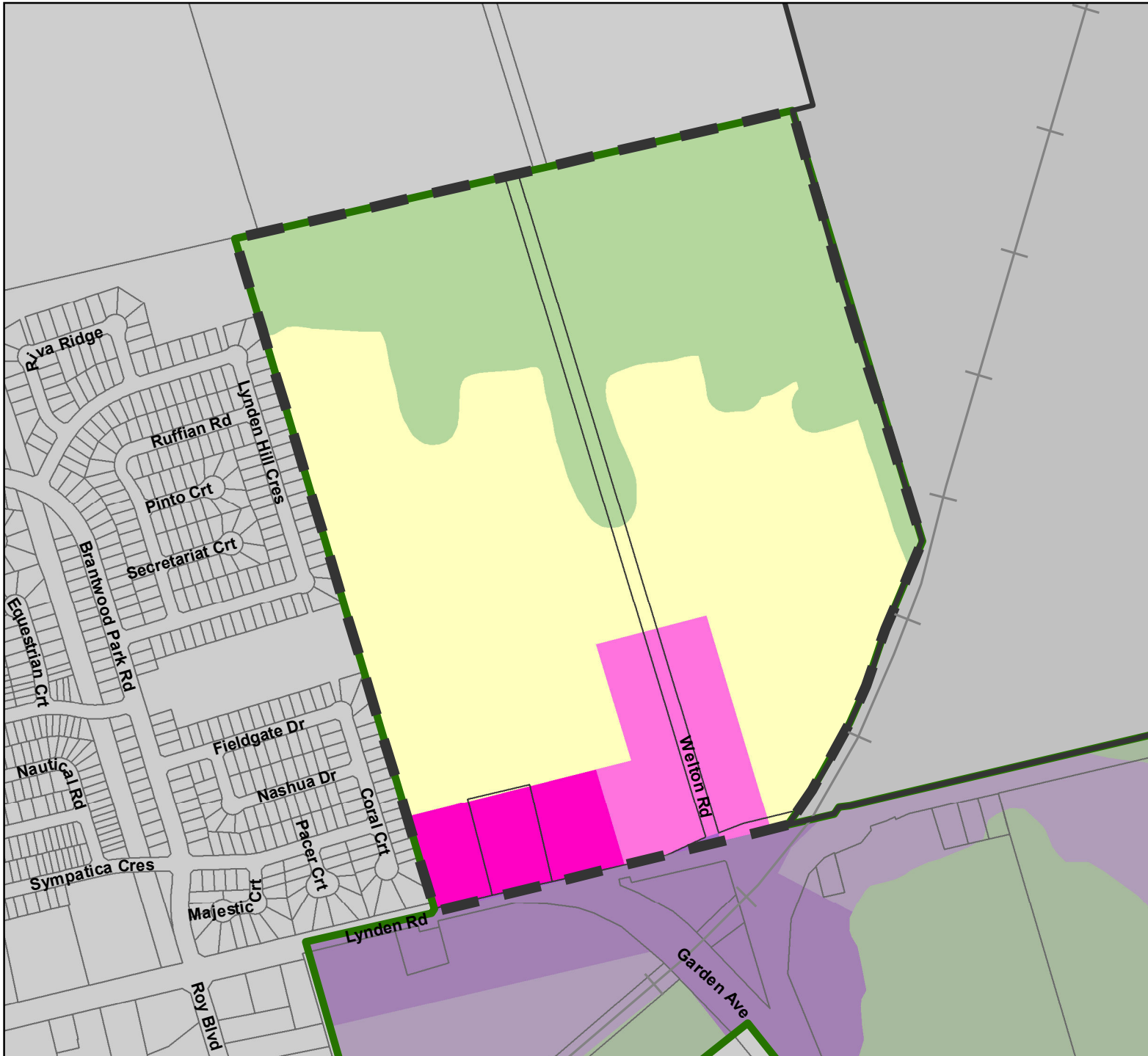







BLOCK PLAN AREA
Lynden-Garden
 Total Area: 78 hectares

Schedule 4
 Designated Greenfield
 Area Structure



Legend

-  Block Plan Area
-  Designated Greenfield Area
-  Core Natural Areas Designation
-  Residential Designation
-  Neighbourhood Centre
-  Neighbourhood Corridor
-  Suburban Residential
-  Transitional Residential
-  Major Institutional Designation
-  Parks and Open Space Designation
-  Major Commercial Centre Designation
-  Intensification Corridor Designation
-  General Employment Designation
-  Prestige Employment Designation